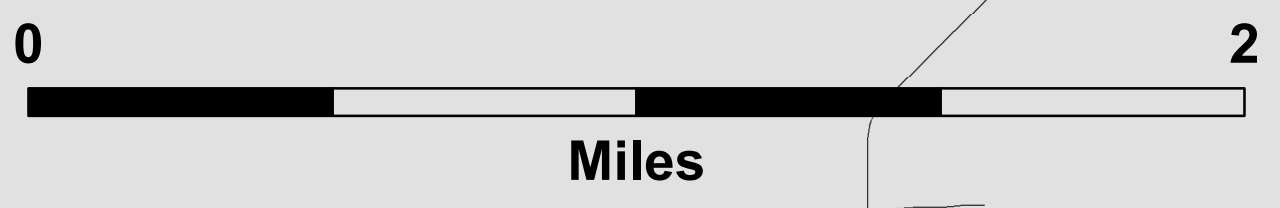

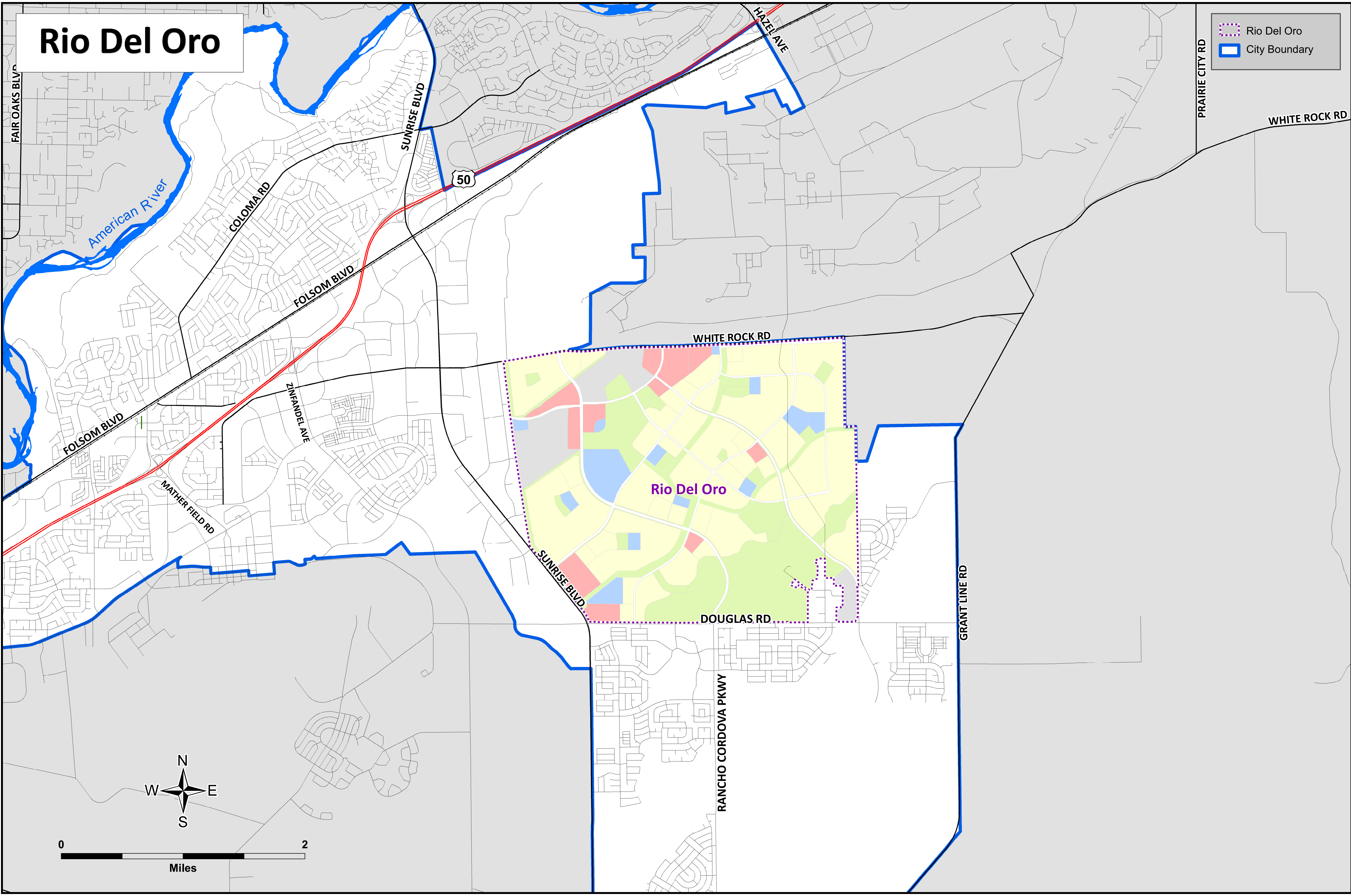


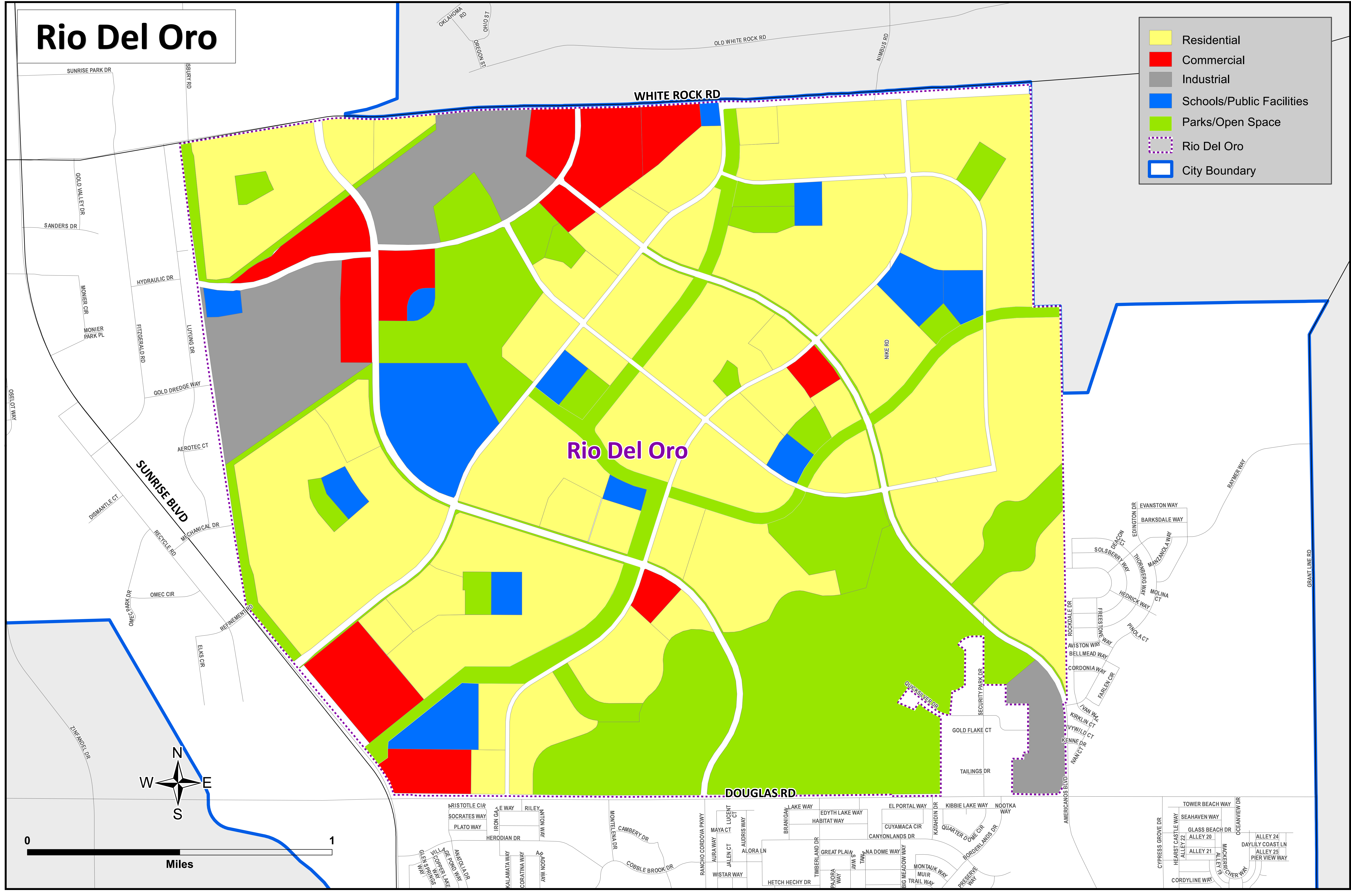
Rio Del Oro

- Rio Del Oro
- City Boundary

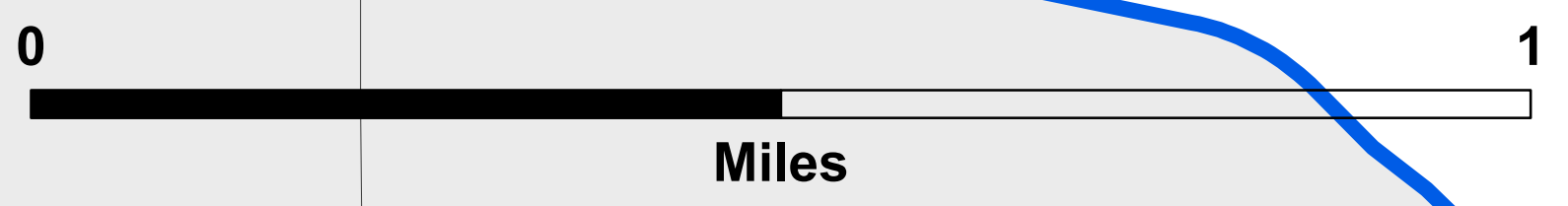
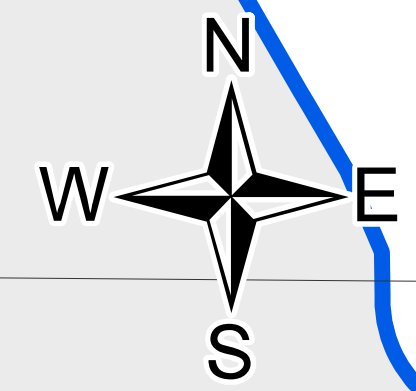


Rio Del Oro

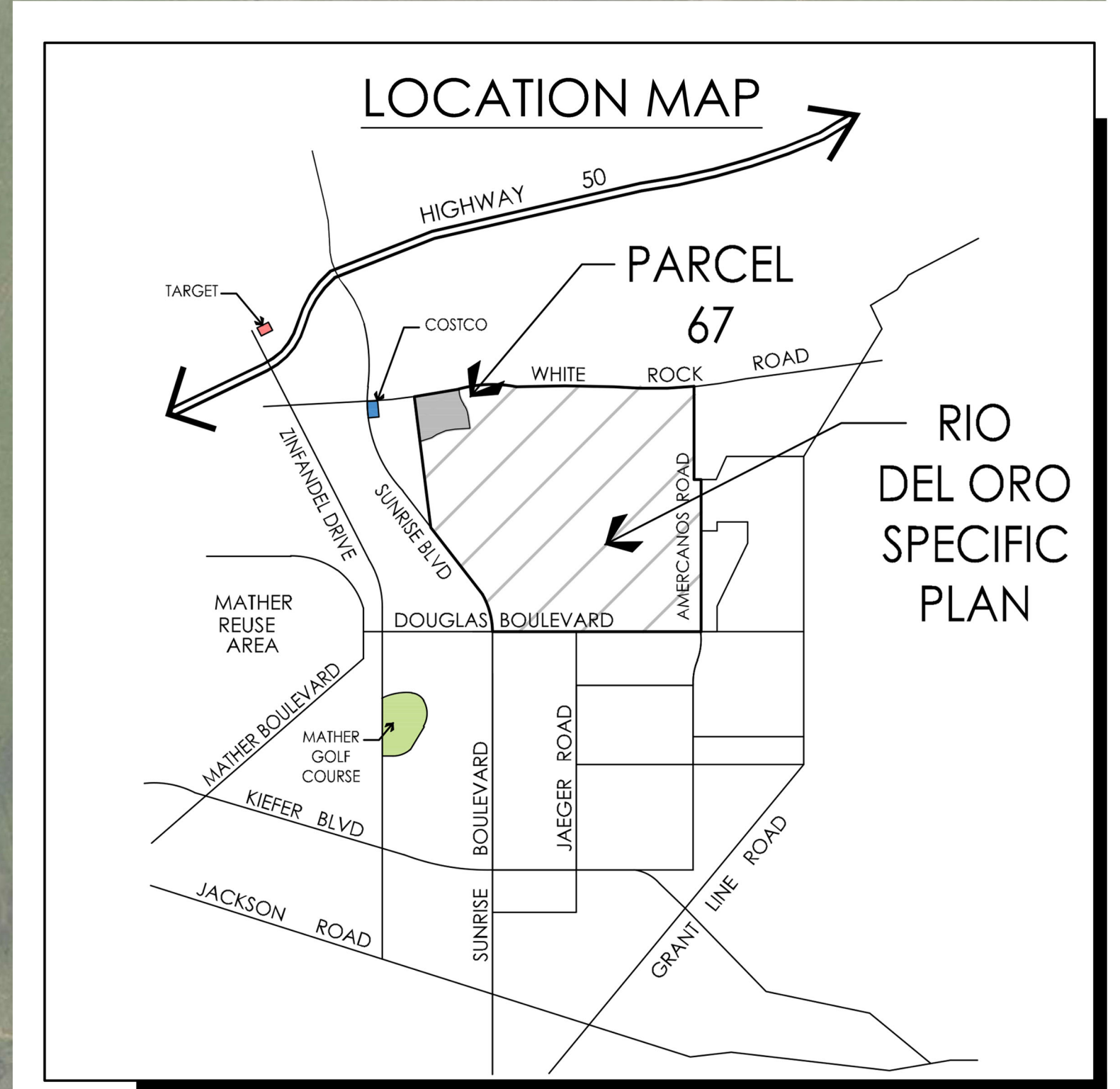
- Residential
- Commercial
- Industrial
- Schools/Public Facilities
- Parks/Open Space
- Rio Del Oro
- City Boundary



Rio Del Oro



Miles



PARCEL 67 ILLUSTRATIVE SITE PLAN

RIO DEL ORO
 RANCHO CORDOVA, CALIFORNIA
 SEPTEMBER 2019

PLAN NO. 11010-200-0001/02/03/04/05/06/07/08/09/10/11/12/13/14/15/16/17/18/19/20/21/22/23/24/25/26/27/28/29/30/31/32/33/34/35/36/37/38/39/40/41/42/43/44/45/46/47/48/49/50/51/52/53/54/55/56/57/58/59/60/61/62/63/64/65/66/67/68/69/70/71/72/73/74/75/76/77/78/79/80/81/82/83/84/85/86/87/88/89/90/91/92/93/94/95/96/97/98/99/100/101/102/103/104/105/106/107/108/109/110